




Federal Aid Stimulus Projects and Condition Deficiencies




Stimulus Project Candidates

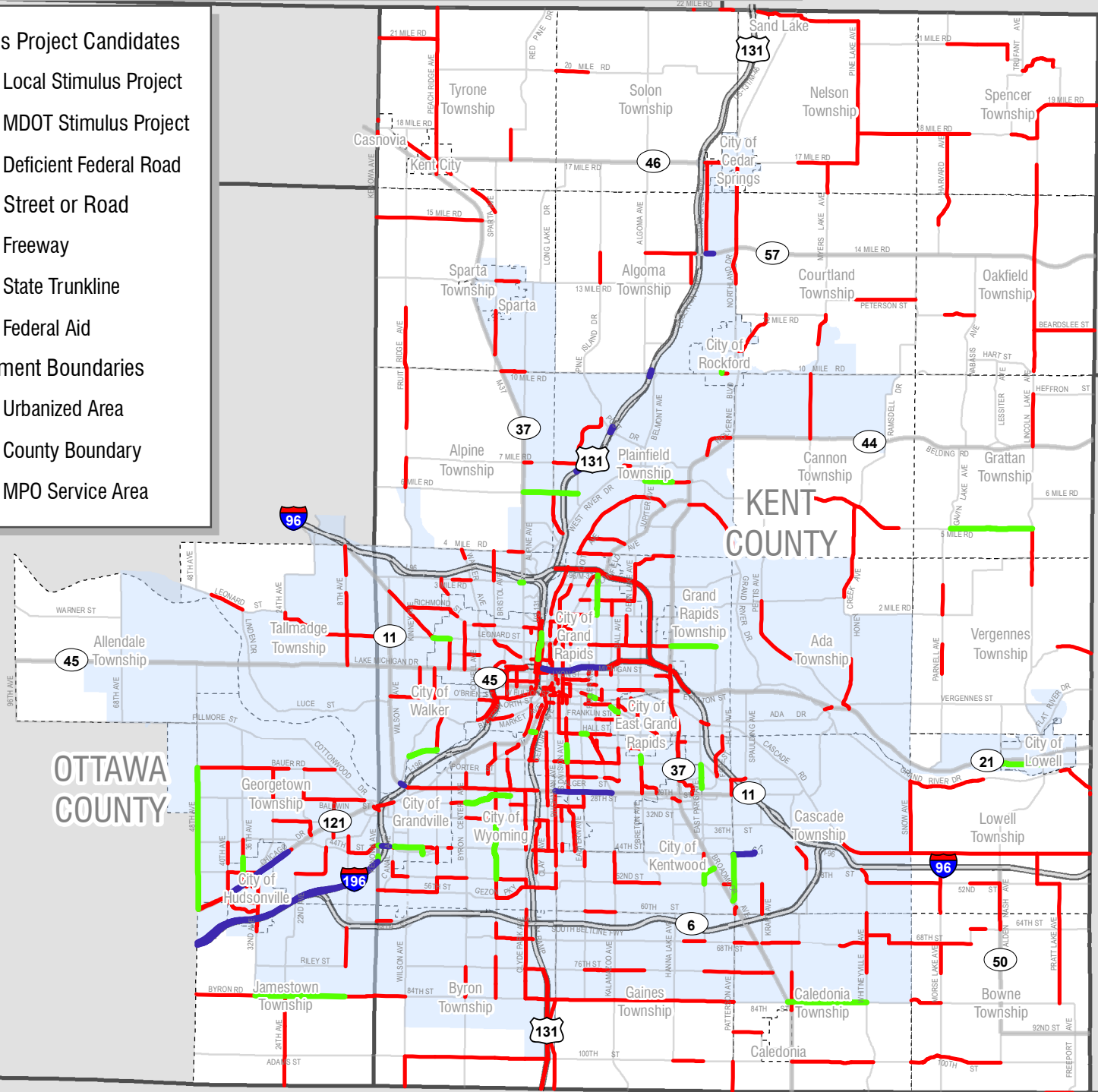
- Local Stimulus Project
- MDOT Stimulus Project
- Deficient Federal Road

Type of Street or Road

-  Freeway
-  State Trunkline
-  Federal Aid

Government Boundaries

-  Urbanized Area
-  County Boundary
-  MPO Service Area



GVMC



0 1 2 3 4 5
Miles

Disclaimer: GVMC makes no warranty or guarantee regarding maps or other information provided herein. GVMC assumes no liability for errors, omissions, or inaccuracies that result in any decisions made or action taken upon any maps or information presented.
Date: April, 2009 Created by: Mike Zonyk